

GENERAL LAND USE MAP – Updated to December 31, 2010

The general land use designations depicted on this map are based on the Capitol Hill Community Plan including all plan amendments and rezoning approvals adopted by Council. Site specific land uses, development guidelines, desired assemblies and road dedications are further defined by the Community Plan, Burnaby Zoning Bylaw, Comprehensive Development Plans and other City plans, policies, guidelines and bylaws.

DISCLAIMER OF USE:

City of Burnaby Community Plans and general land use maps are provided as a public service. Community Plans are adopted by Council as a policy guideline for consideration of specific rezoning development applications. Community Plans and general land use designations are subject to change and amendment by Council.

Users of this information should verify all property and zoning information with written confirmation from the Burnaby Planning and Building Department. The City of Burnaby does not warrant the accuracy of information shown in this General Land Use Map and accepts no responsibility for any damages suffered by any person as a result of decisions made, or actions based on informational content.



PLANNING & BUILDING DEPARTMENT

Community Plan Information

For more Community Plan Information or site specific zoning information, please contact us:

City of Burnaby
Planning and Building Department
4949 Canada Way
Burnaby, BC V5G 1M2

Telephone: 604-294-7400
 Fax: 604-294-7220
 Email: planning@burnaby.ca

Or visit the Community Plan section on our website: www.burnaby.ca

Capitol Hill

General Land Use Map



CAPITOL HILL is designated in Burnaby's Official Community Plan as an urban village accommodating non town centre multi family development with a service commercial component. The Capitol Hill community plan was identified in the Official Community Plan adopted by Council on 1998 June 15 and will be the subject of a future review to establish land use designations.









PLANNING & BUILDING DEPARTMENT

Community Plan Information

Updated to December 31, 2010.



General Land Use Designation Key

- | | |
|--|---|
|  Low Density Multiple Family Residential |  High Density Mixed Use |
|  Medium Density Multiple Family Residential |  Institutional |
|  Medium Density Mixed Use |  Park and Public Use/Public School |

